



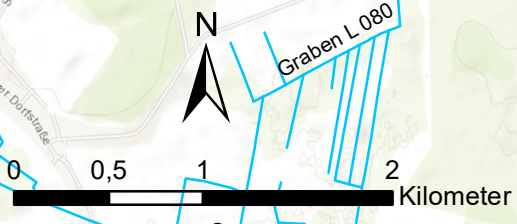


-  Schöpfwerke
-  Untersuchungsgebiet Polder Emster - Gollitz
-  Innerer Wirkraum (Bearbeitungsstand 02.22)
-  Moorboden



Sources: Esri, HERE, Garmin, Intermap, increment P Corp., GEBCO, USGS, FAO, NPS, NRCAN, GeoBase, IGN, Kadaster NL, Ordnance Survey, Esri Japan (Tokyo), Swisstopo, Swisstopo (Taiwan), Esri China (Hong Kong), (c) OpenStreetMap contributors, and the GIS User Community